

# BASE MAP RANCHI, 2012

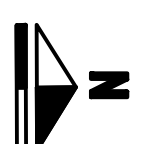
### Legend

- |  |                       |
|--|-----------------------|
|  | BUILDING FOOTPRINT    |
|  | RING ROAD             |
|  | MAJOR ROAD            |
|  | OTHER ROAD            |
|  | PROPOSED RING ROAD    |
|  | RAILWAY LINE          |
|  | UNDER CONSTRUCTION    |
|  | RAILWAY LINE          |
|  | WATER BODIES / POND   |
|  | NALLAH / RIVER        |
|  | CONTOUR (m)           |
|  | 100                   |
|  | 10M                   |
|  | HILLSTONE             |
|  | HT LINE               |
|  | MUNICIPAL LIMIT       |
|  | PROJECT AREA BOUNDARY |
|  | GREENTREE RANCH       |


**Title:**

## BASE MAP


**SCALE: 1: 38,000**



**Client:**



**GOVERNMENT OF JHARKHAND**  
**URBAN DEVELOPMENT DEPARTMENT**



**RANCHI MUNICIPAL CORPORATION**

### Consultants :

**FEEDBACK INFRA**  
Making Infrastructure Happen

**B. E. CONSULTANTS**  
ARCHITECTURE, PLANNING, INTERIORS  
4-899 MALAYINA MACAR, JALORE  
PH: 202084 FAX: 6045-620004  
MOBILE: 090200-8207  
EMAIL: [beconsultants@yahoo.com](mailto:beconsultants@yahoo.com)  
[www.beconsultants.com](http://www.beconsultants.com)